

Sample of Data Products










Highway 101 through West Olympia

Capital Mall – center top
Mottman Industrial Park – bottom left



Indian Remote Satellite
– 5 meter resolution
Acquired 26 Apr. 2000

Preliminary Supervised
Classification of IRS -
Thematic Mapper Merge

-  High Density Urban
-  Moderate Density Urban
-  Low Density Urban
-  Forest - Coniferous
-  Forest - Mixed
-  Forest - Hardwood
-  Non-Forest Vegetation
-  Soils and Dry Grasses
-  Water

