









# Thurston County Corridor, Infill and Urban Areas

### Legend

-  20-Minute Neighborhood  
*Areas where residents can purchase some of the basic goods and services they might need on a daily basis — such as buying a loaf of bread or going out for lunch — within a 20 minute walk of their home.*
-  Urban Center or Corridor  
*Urban centers and corridors roughly correspond to a quarter mile buffer of frequent transit routes (15-minute headway or less)*
-  North County Urban Areas
-  South County Urban Areas
-  Tribal Reservations
-  Rural Unincorporated
-  City Limits
-  Urban Growth Area



**DISCLAIMER:** This map is for general planning purposes only. Thurston Regional Planning Council makes no representations as to the accuracy or fitness of the information for a particular purpose.

